

Rathcoole Rewilded Woodlands Campaign

Annie Flynn

Rathcoole Woodland

Join us for a virtual evening in the Woodlands
with



John



Annie



Deirdre



Michael



Ben

NATIONAL
HERITAGE
WEEK 2021
14-22 AUG



18th August 7pm

Book Now online
Eventbrite

fourdistrictswoodlands@gmail.com

Rathcoole woodlands habitats

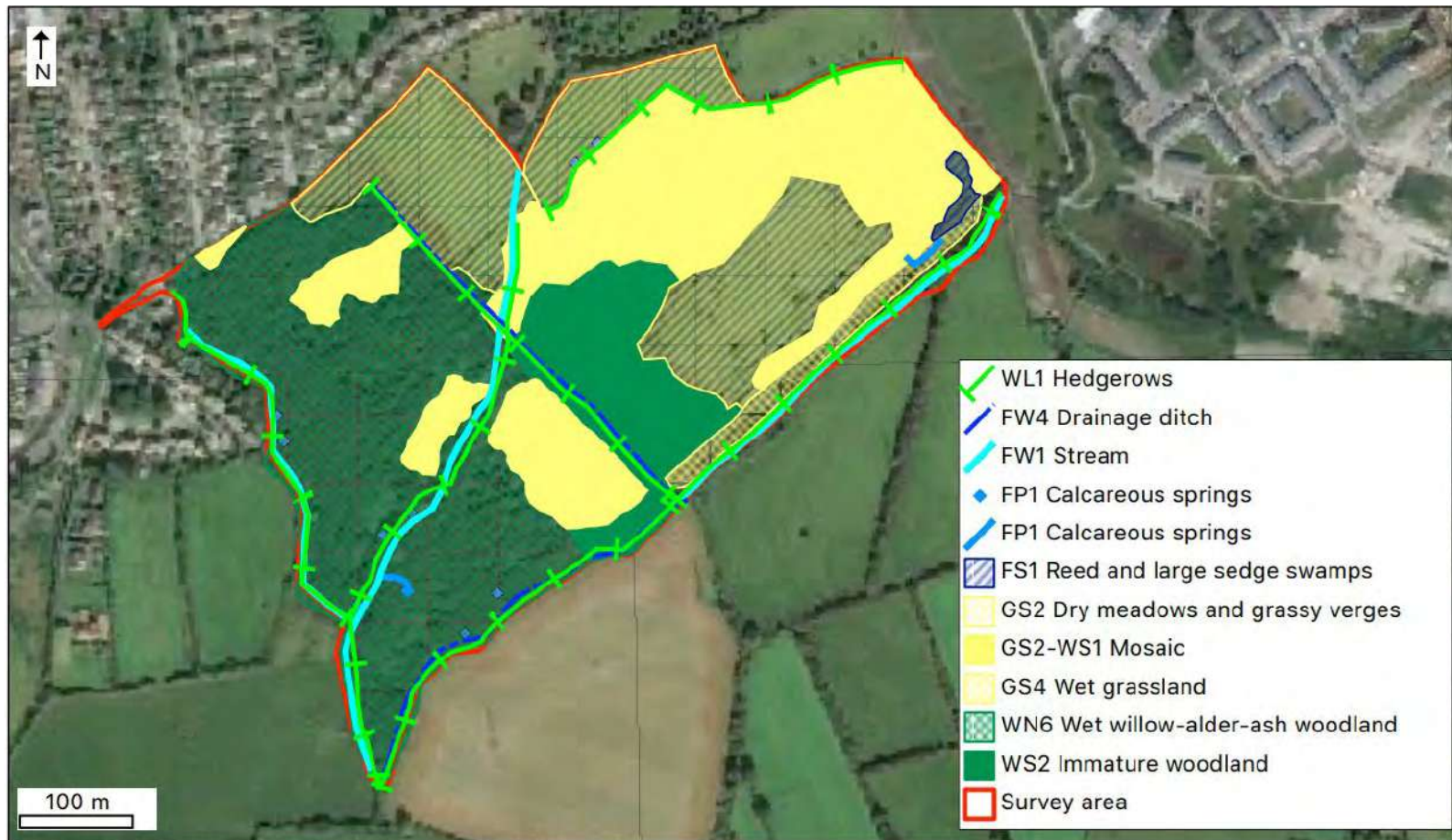


Figure 3.1.1 Habitat Map of the lands at Rathcoole.

Hedgerows

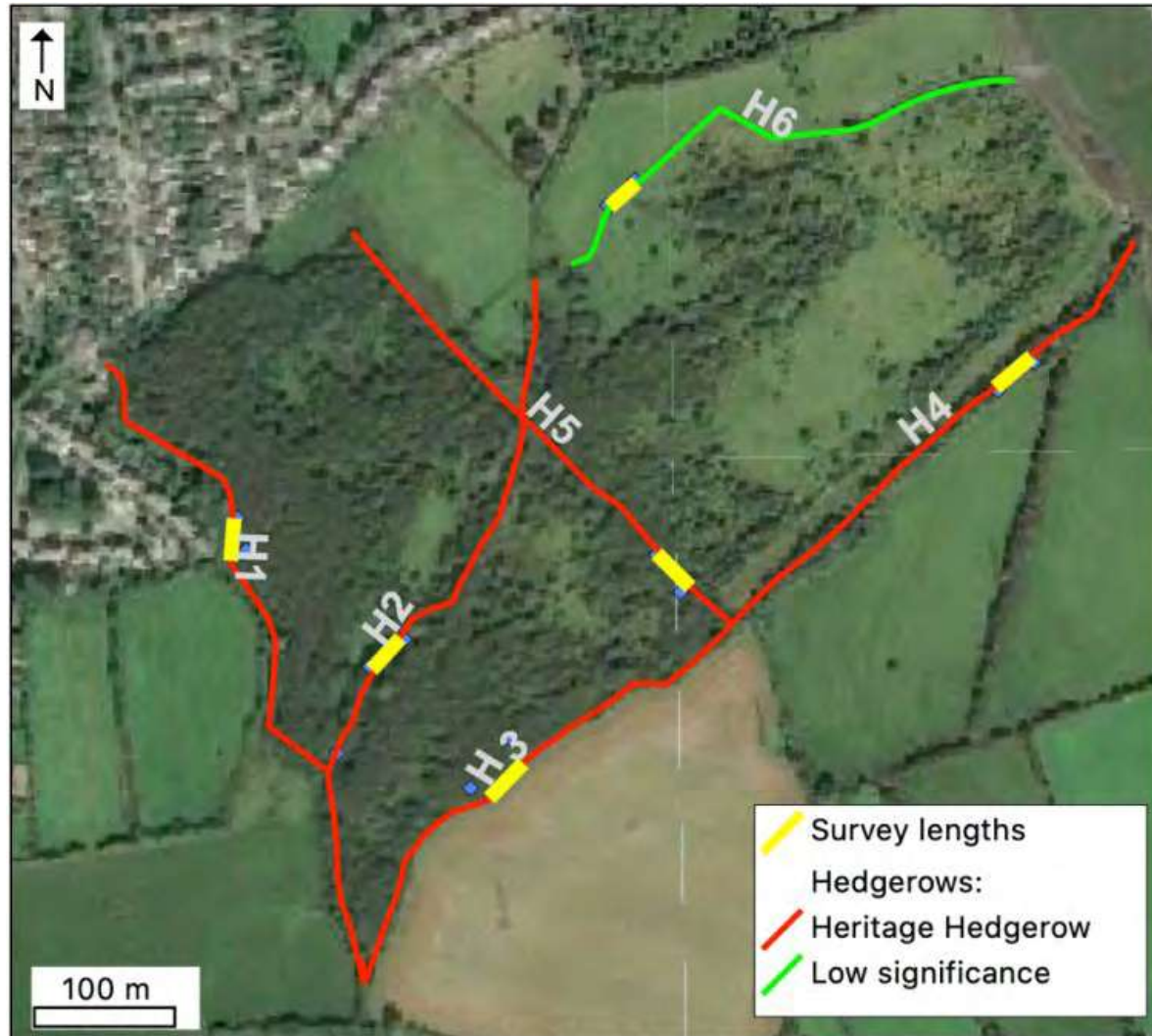
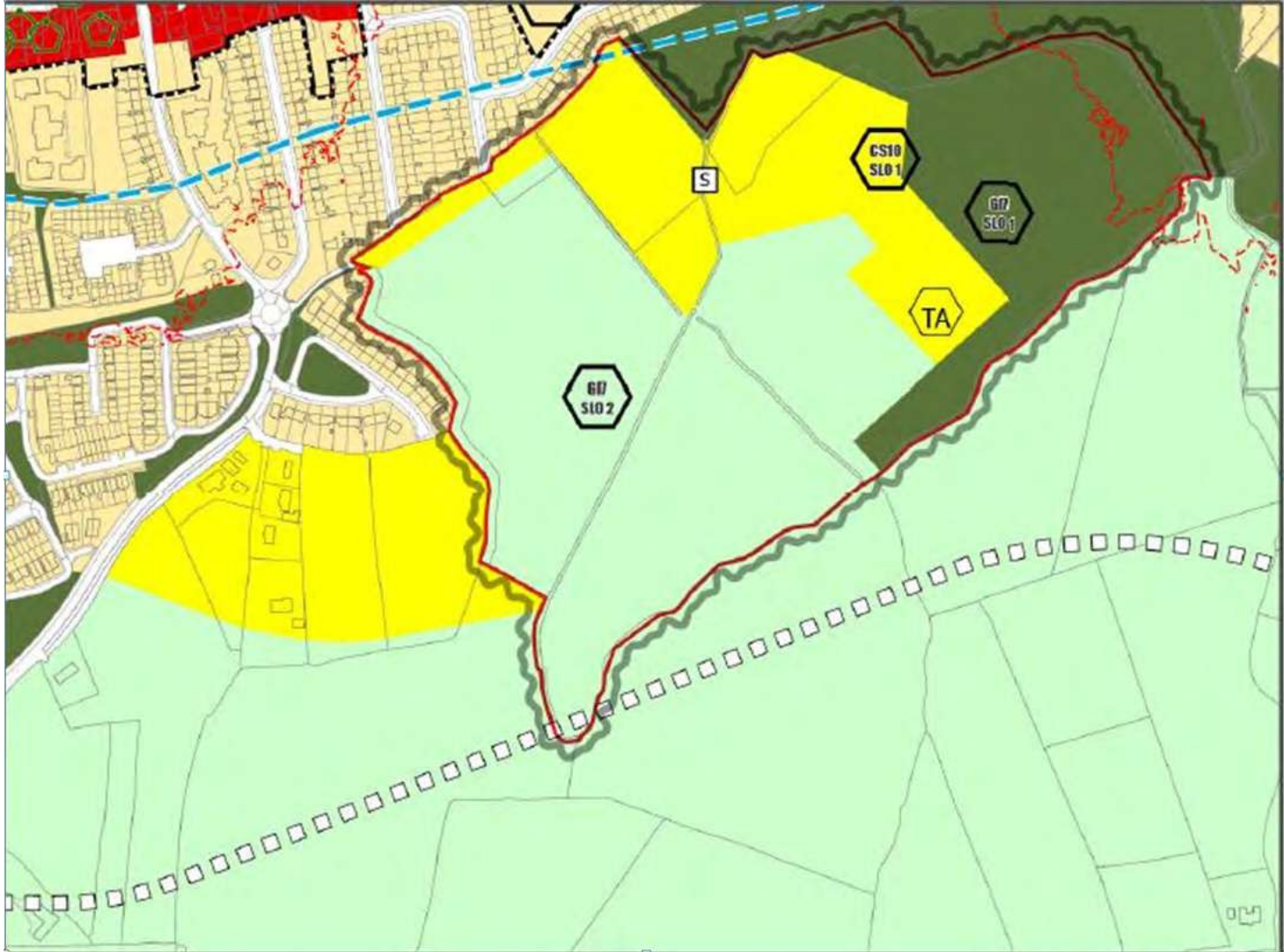


Figure 3.1.3 Hedgerow survey lengths and evaluation

Change to rural amenity




Tufa petrifying springs



Swamp herb tall



Blackthorn hedgeway





2 metre girth Hazel



Adders Tongue fern



Moss walk



Amenity value



Rathcoole Woodlands & Park

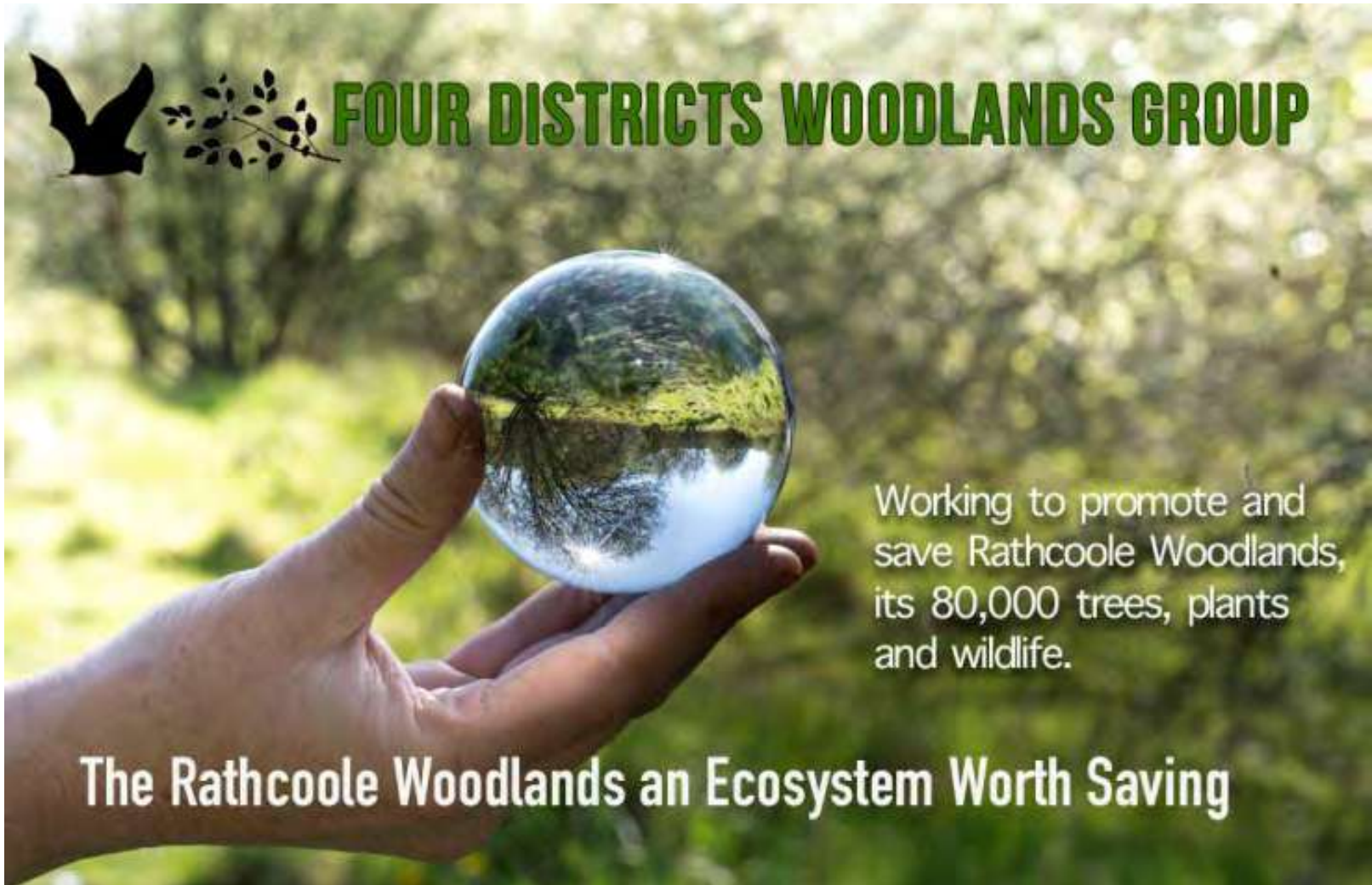
The site, in its entirety, should not be zoned for development, due to its high biodiversity and ecosystem services value, and all development plans for the site should be withdrawn.

The site should be recognised in the County Development Plan as an important area of green infrastructure and a key integral part of the larger catchment of the Camac River.

Dr Rory Hodd, Ecologist



What the future holds...



FOUR DISTRICTS WOODLANDS GROUP

Working to promote and save Rathcoole Woodlands, its 80,000 trees, plants and wildlife.

The Rathcoole Woodlands an Ecosystem Worth Saving